



CONSULTANTS
CORUSH Landscape Architecture
SUNDERLAND Urban Design
WRIGHT Site Planning
 Recreation and Park Planning
 Project Management

1960 Scott Street, Suite 200, Ottawa, Ontario K1Z 8L8
 Tel: (613) 729-4536 Fax: (613) 729-3018

7	ISSUED FOR TENDER	09 AUG. 2010
6	ISSUED FOR 95% REVIEW	16 JUL. 2010
5	ISSUED FOR BUILDING PERMIT	09 JUL. 2010
4	ISSUED FOR 60% REVIEW	10 JUN. 2010
3	ISSUED FOR 30% REVIEW	13 MAY. 2010
2	REISSUED FOR SITE PLAN CONTROL	13 MAY. 2010
1	ISSUED FOR SITE PLAN CONTROL	09 APR. 2010

DESIGNED BY / CONÇU PAR SWM	CHECKED BY / VÉRIFIÉ PAR ML
DRAWN BY / DÉSSINÉ PAR SWM	SCALE 1:250

THIS DRAWING IS THE PROPERTY OF THE CITY OF OTTAWA AND ALL COPYRIGHT IS RESERVED. DIMENSIONS ON DRAWING ARE FOR ESTIMATING PURPOSES ONLY. IT IS THE RESPONSIBILITY OF EACH CONTRACTOR AND SUB-CONTRACTOR OR CONSULTANT TO CHECK AND VERIFY ALL DIMENSIONS AND CONDITIONS ON SITE. NOTIFY OWNER OF ANY ERRORS OR OMISSIONS PRIOR TO COMMENCING THE WORK. DO NOT SCALE THE DRAWINGS.

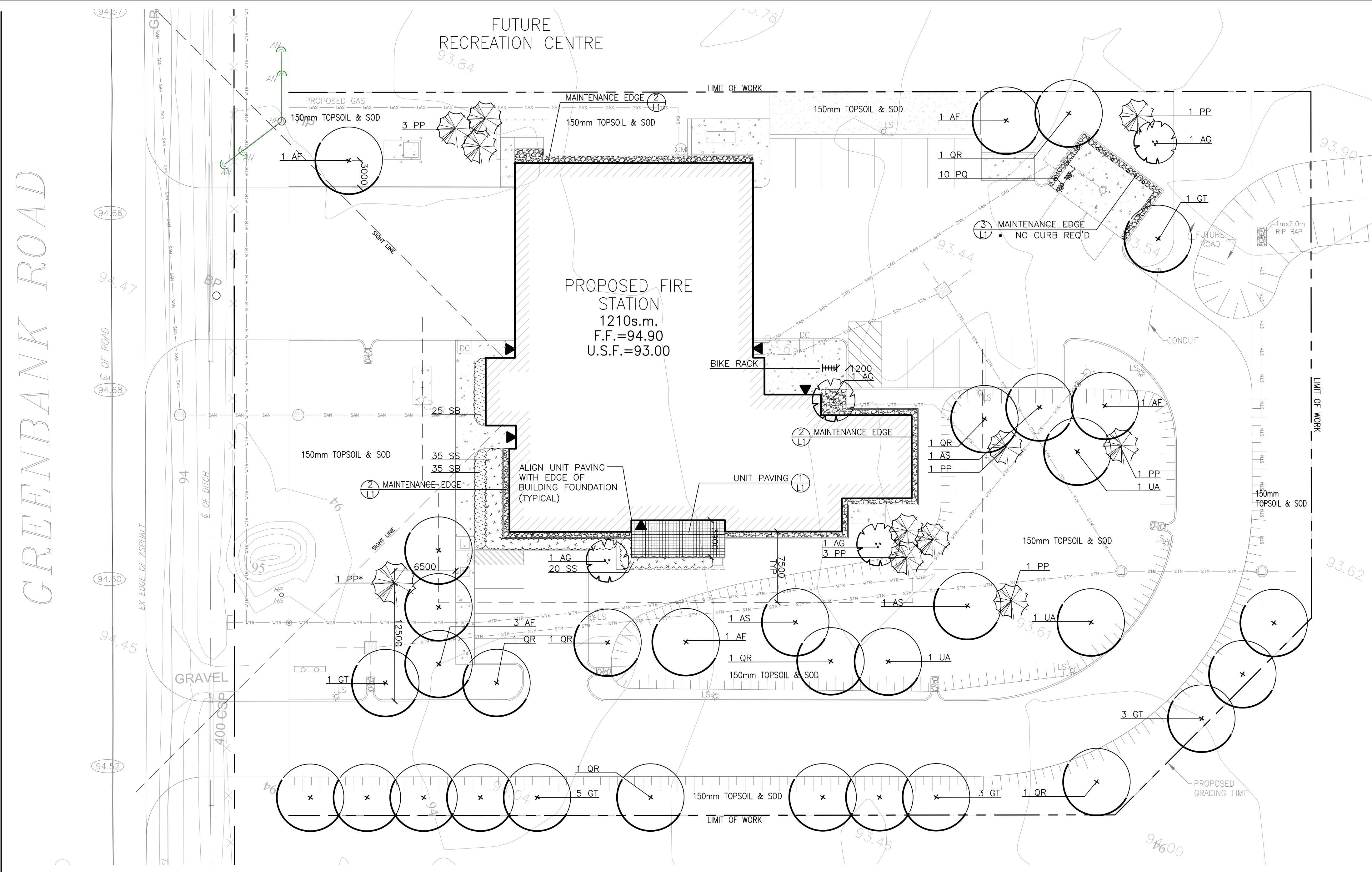
CE DESSIN CONSTITUE LA PROPRIÉTÉ DE LA VILLE D'OTTAWA ET TOUS DROITS D'AUTEUR EST RÉSERVÉS. LES DIMENSIONS UTILISÉES LE SONT À DES FINS DESTINATION SEULEMENT. IL INCOMBE À CHAQUE ENTREPRENEUR, SOUS-CONTRACTANT OU CONSULTANT DE VÉRIFIER TOUTES LES DIMENSIONS ET LES CONDITIONS SUR LE CHANTIER. VÉLIFIEZ BIEN LES PROPRIÉTÉS DE TOUTE ERREUR OU OMISSION AVANT D'ENTAMER LES TRAVAUX. NE DRESSÉZ PAS LES PLANS À L'ÉCHELLE.

- All measurements in millimeters unless specified otherwise. Do not scale drawing. All drawings to be read in conjunction with written specifications.
- Copyright reserved. This drawing is the exclusive property of Conrsh Sunderland Wright Ltd. and shall not be used without the consent thereof.
- This Drawing may not be used for construction until signed by the landscape architect. It is the responsibility of the contractor to:
 - check and verify all dimensions on site;
 - report all errors and/or omissions to the landscape architect;
 - comply with all pertinent codes and by-laws;
 - check and verify locations of all underground services with all local utilities prior to any digging.

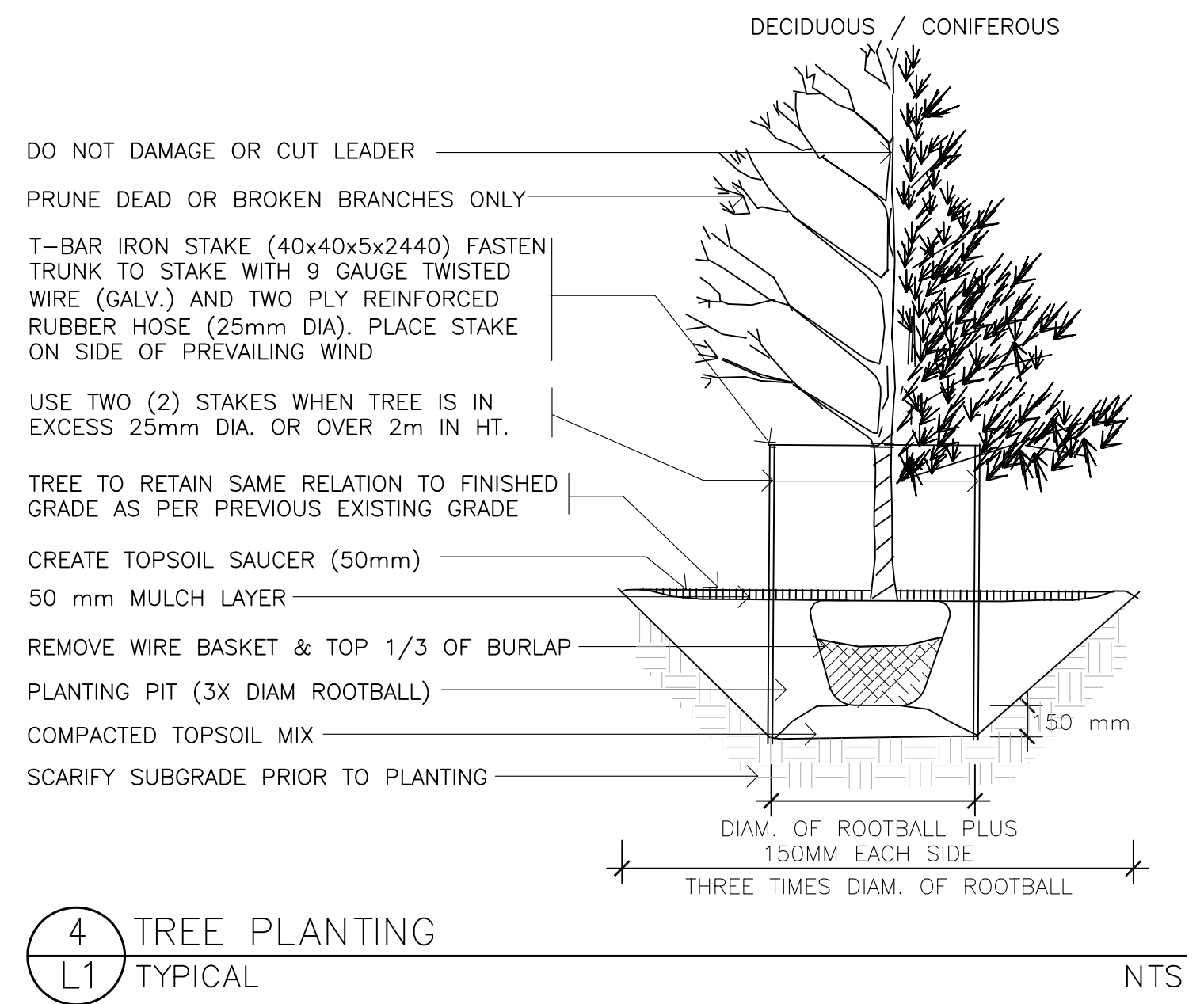
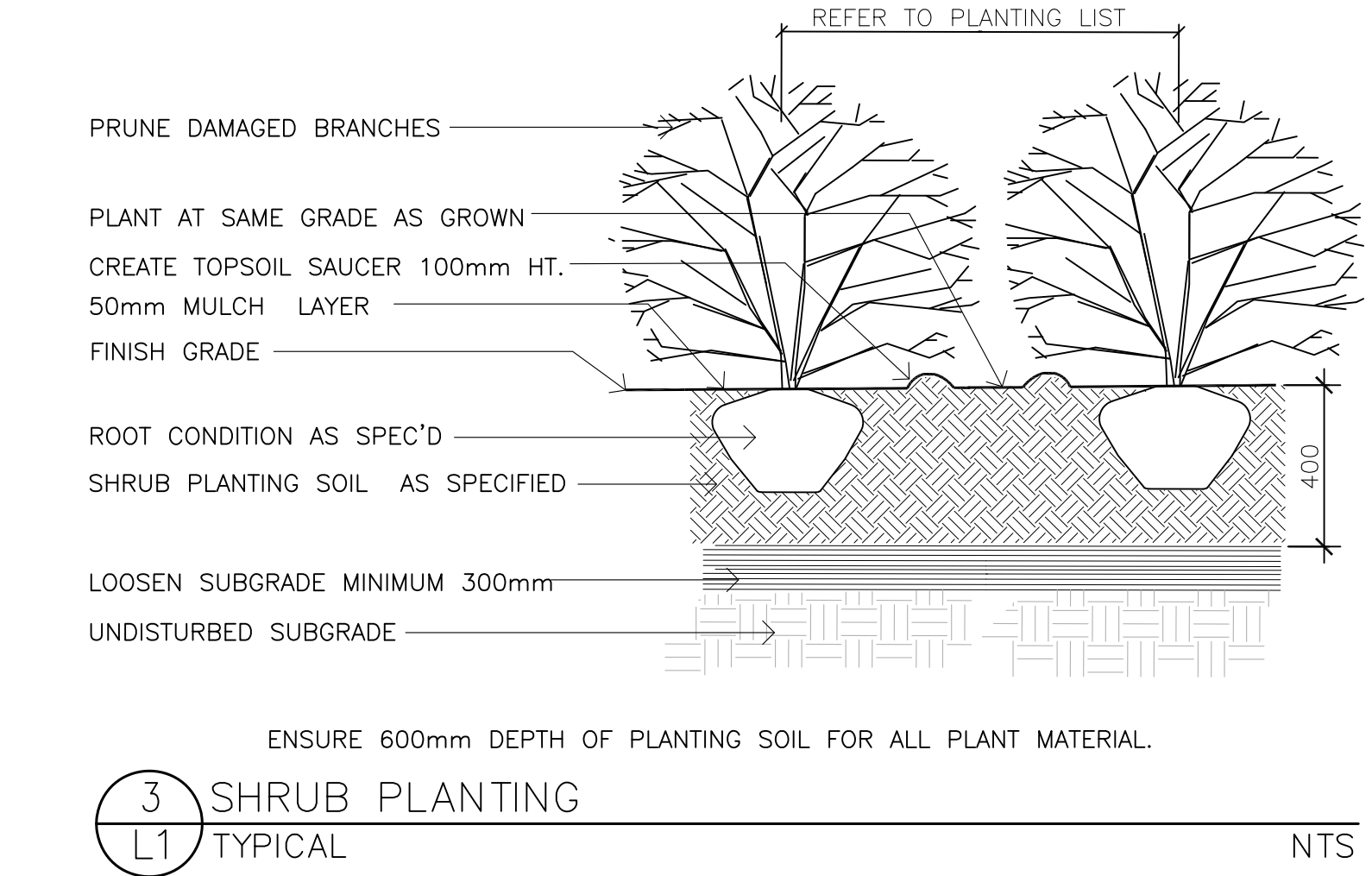
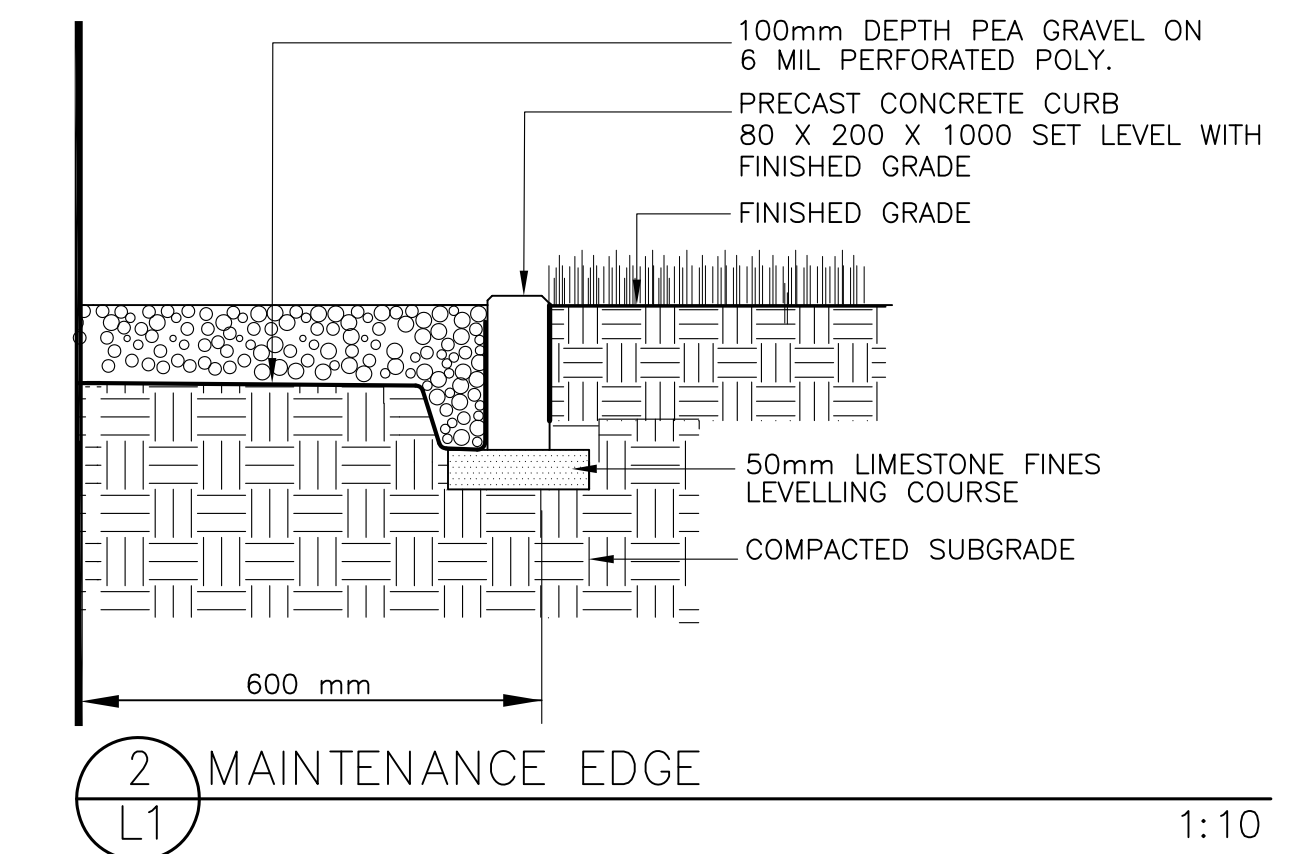
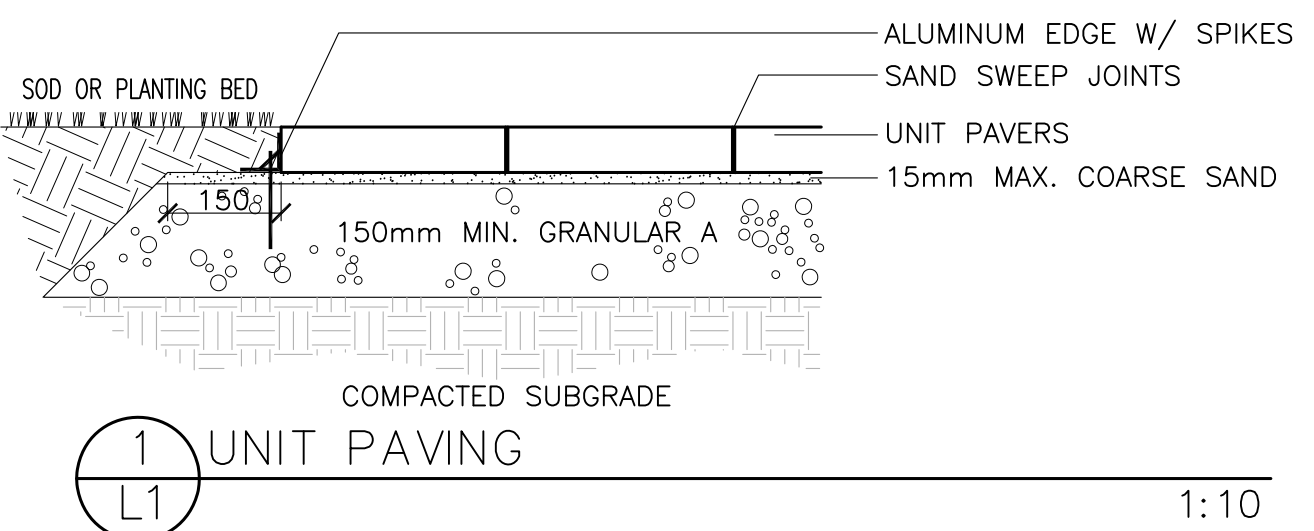
CONSULTANT / EXPERT-CONSEIL
 ASSOCIATION OF LANDSCAPE ARCHITECTS OF ONTARIO
 NOT FOR CONSTRUCTION

PROJECT / LOCATION / PROJET / ENDROIT
BARRHAVEN
FIRE STATION NO. 47
 3559 GREENBANK ROAD
 OTTAWA, ONTARIO
 CSV Project No: 2009-0730

DRAWING / DESSIN
LANDSCAPE PLAN
 BUSINESS ENTITY / NUMÉRO DE LENTITE
 BUILDING NUMBER / NUMÉRO DU BÂTIMENT
 2660
 PROJECT NO. / NUMÉRO DE PROJET
 1743-01
 SHEET NO. / FEUILLE NO.
L1



NOTES:
 1. REFER TO ENGINEER'S GRADING PLAN FOR FINISH GRADES



PLANT LIST

SYM.	BOTANICAL NAME	COMMON NAME	QTY.	SIZE	REMARKS
LARGE DECIDUOUS TREES					
AF	ACER FREEMANII 'AUTUMN BLAZE'	AUTUMN BLAZE MAPLE	6	70mm CAL.	B&B / W.B.
AS	ACER SACCHARUM	SUGAR MAPLE	3	70mm CAL.	B&B / W.B.
GT	GLEDISIA TRIACANTHOS VAR. INERM. 'SHADEMASTER'	SHADEMASTER HONEY LOCUST	13	70mm CAL.	B&B / W.B.
QR	QUERCUS RUBRA	RED OAK	8	70mm CAL.	B&B / W.B. PLANT IN SPRING
UA	ULMUS AMERICANA 'LIBERTY'	LIBERTY ELM	3	70mm CAL.	B&B / W.B. PLANT IN SPRING
SMALL DECIDUOUS TREES					
AG	ACER GINNALA	AMUR MAPLE	4	1.8m HT.	B&B / W.B. MULTI-STEM
CONIFEROUS TREES					
PP	PICEA PUNGENS	COLORADO SPRUCE	10	1.8m HT.	B&B / W.B.
PP*	PICEA PUNGENS	COLORADO SPRUCE	1	3.0m HT.	B&B / W.B.
SHRUBS					
SB	SPIREA X BUMALDA 'GOLDFLAME'	GOLDFLAME SPIREA	59	50cm HT.	POT. 0.6m O.C.
SS	SORBARIA SORBIFOLIA	FALSE SPIREA	55	60cm SPR.	POT. 1.0m O.C.
VINES					
PQ	PARTHENOCISSUS QUINQUEFOLIA	VIRGINIA CREEPER	10	50cm HT.	POT. STAKED

PLANTING NOTES:
 1. LARGE DECIDUOUS TREES TO BE 7.5m MINIMUM FROM BUILDING FOUNDATION
 2. ALL PLANT MATERIAL (WITH THE EXCEPTION OF SOD) SHALL BE PLANTED IN THE SPRING
 3. VINES TO BE CAREFULLY WOVEN INTO CHAIN LINK FENCE PRIOR TO EMERGENCE OF FULL SEASONAL FOLIAGE

